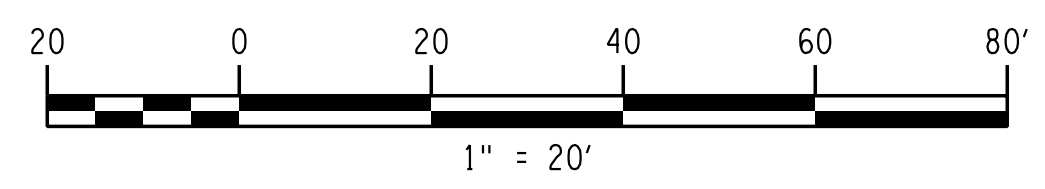
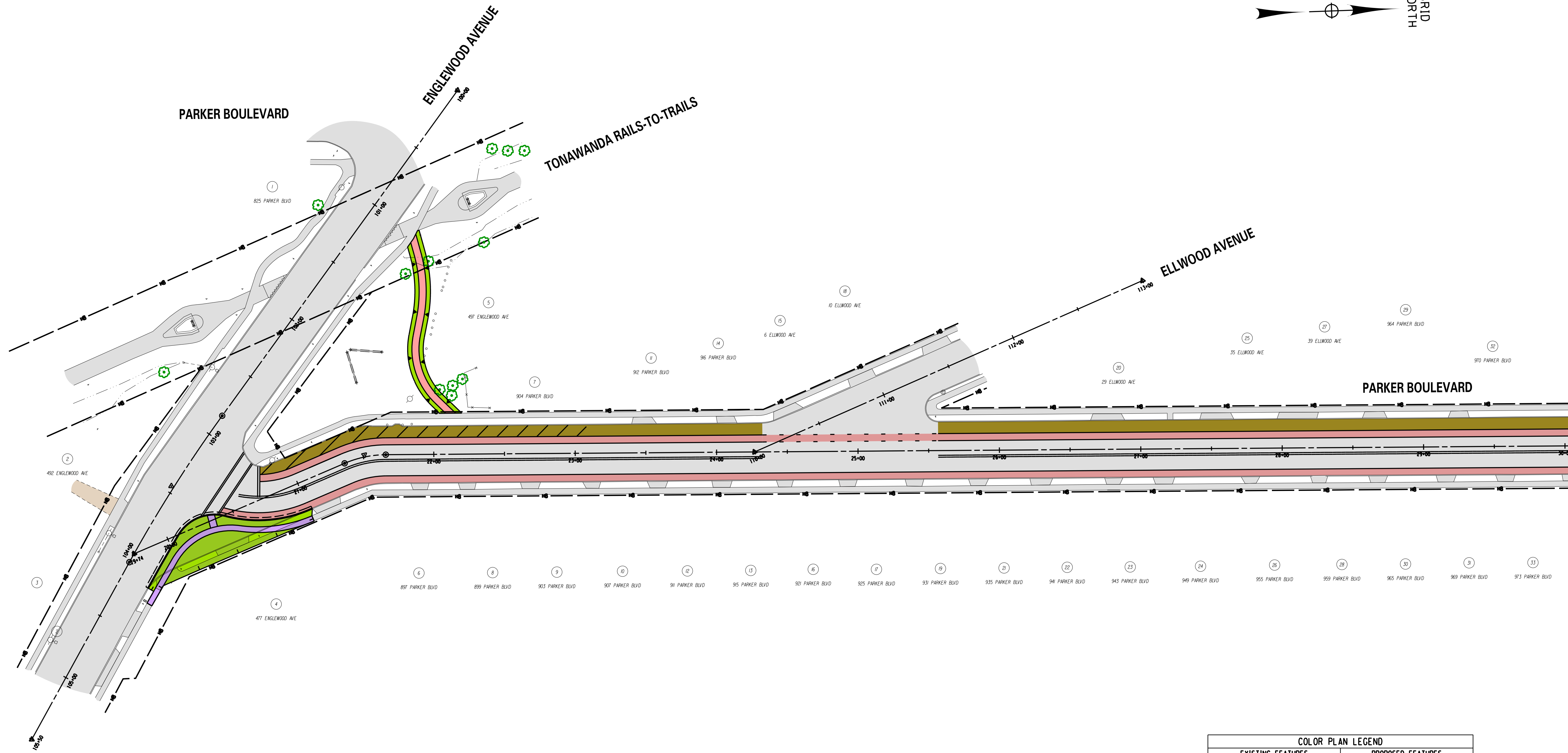
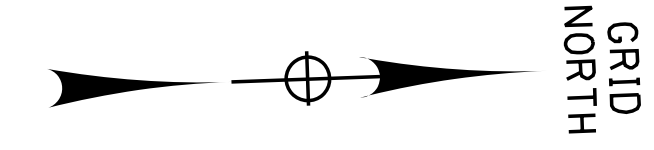


**PARKER BOULEVARD COMPLETE STREETS INITIATIVE  
ENGLEWOOD AVENUE TO SHERIDAN DRIVE  
TOWN OF TONAWANDA, ERIE COUNTY, NEW YORK**



**Preliminary**  
05/15/2017 12:57:25

COLOR PLAN LEGEND	
EXISTING FEATURES	PROPOSED FEATURES
PAVEMENT	PAVEMENT
GRAVEL OR STONE	SHOULDER
BUILDING OR STRUCTURE	PAINTED ISLAND
WATER	RAISED ISLAND
WETLAND	DRIVEWAY
WOODED AREA	TRAIL OR BIKE PATH
RIGHT-OF-WAY BOUNDARY	SIDEWALK
TO BE REMOVED	SLOPE IMPACT
	BUILDING OR STRUCTURE

MATCH TO DWG. NO. PT-2 (SHT. NO. 2 OF 7)

USER = CSargeant  
DATE/TIME = Mon 05/15/17 12:54:17 PM  
DOC NAME = 436480.Presentation.dgn

NO.	DATE	DESCRIPTION	REVISIONS
3			
2			
1			

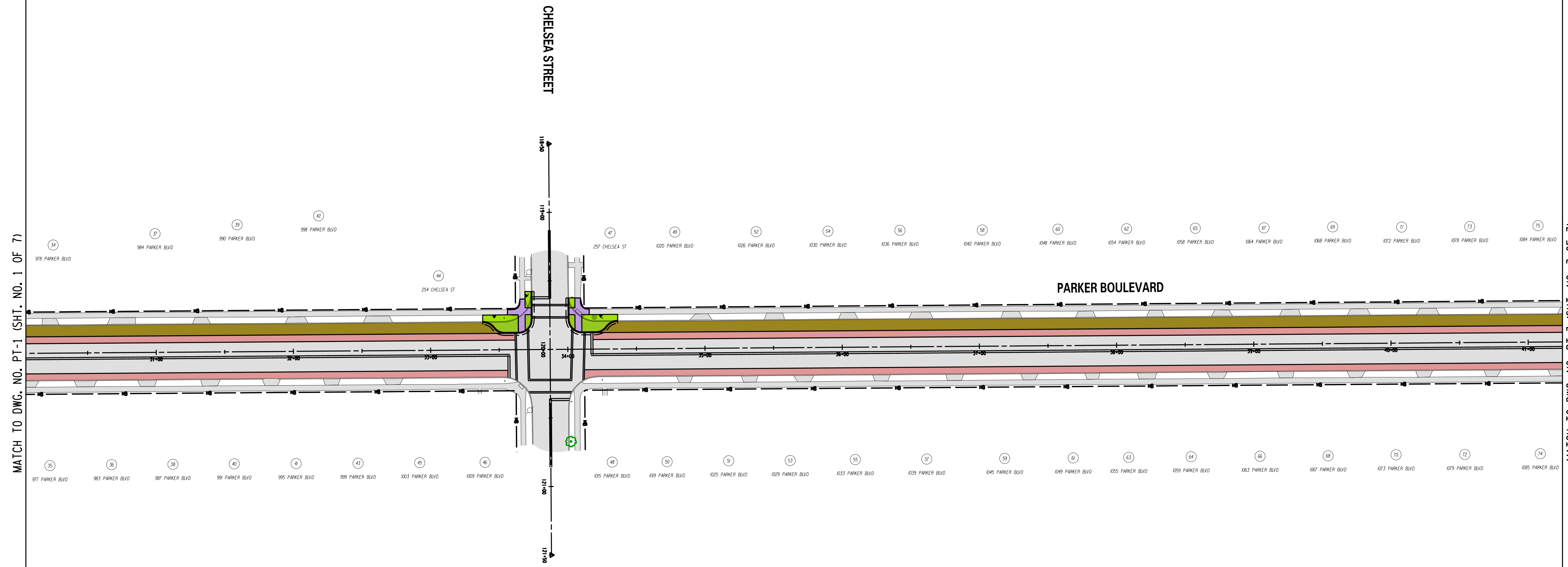
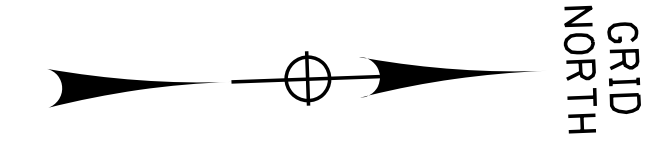
DATE \_\_\_\_\_

**TYLIN INTERNATIONAL**  
100 SOUTH ELLWOOD AVENUE, SUITE 100  
TOWN OF TONAWANDA, NEW YORK  
V: (716) 242-5800  
F: (716) 242-5785

DRAWING TITLE: PRESENTATION PLAN - 1  
PROJECT NAME: COMPLETE STREETS FOR PARKER BOULEVARD  
PARKER BOULEVARD • TOWN OF TONAWANDA, NEW YORK  
CLIENT: TOWN OF TONAWANDA  
2919 DELAWARE AVENUE • KENMORE, NEW YORK 14217

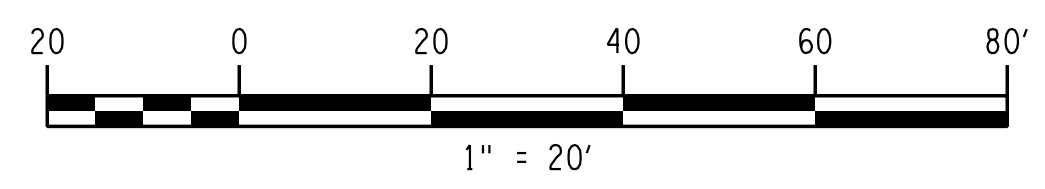
PROJECT NO.: 43.6480	PRJ. MGR.: DJK
DATE: 05/15/17	DRWN. BY: CMS
SCALE: AS NOTED	CHKD. BY: -
DRAWING NO.: PT-1	
SHEET NO.: 1 OF 7	

**PARKER BOULEVARD COMPLETE STREETS INITIATIVE  
ENGLEWOOD AVENUE TO SHERIDAN DRIVE  
TOWN OF TONAWANDA, ERIE COUNTY, NEW YORK**



MATCH TO DWG. NO. PT-1 (SHT. NO. 1 OF 7)

MATCH TO DWG. NO. PT-3 (SHT. NO. 3 OF 7)



**Preliminary**  
05/15/2017 12:57:27

COLOR PLAN LEGEND	
EXISTING FEATURES	PROPOSED FEATURES
PAVEMENT	PAVEMENT
GRAVEL OR STONE	SHOULDER
BUILDING OR STRUCTURE	PAINTED ISLAND
WATER	RAISED ISLAND
WETLAND	DRIVEWAY
WOODED AREA	TRAIL OR BIKE PATH
RIGHT-OF-WAY BOUNDARY	SIDEWALK
TO BE REMOVED	SLOPE IMPACT
	BUILDING OR STRUCTURE

USER = CSargeant  
DATE/TIME = Mon 05/15/17 12:54:24 PM  
DOC NAME = 436480.Presentation.dgn

ALTERATION OF OR ADDITION TO THIS DRAWING IS IN VIOLATION OF THE LAW, EXCEPTING AS PROVIDED IN ARTICLE 145, SECTION 1209, PART 2 OF THE NEW YORK STATE EDUCATION LAW.

NO.	DATE	DESCRIPTION	REVISIONS
3			
2			
1			

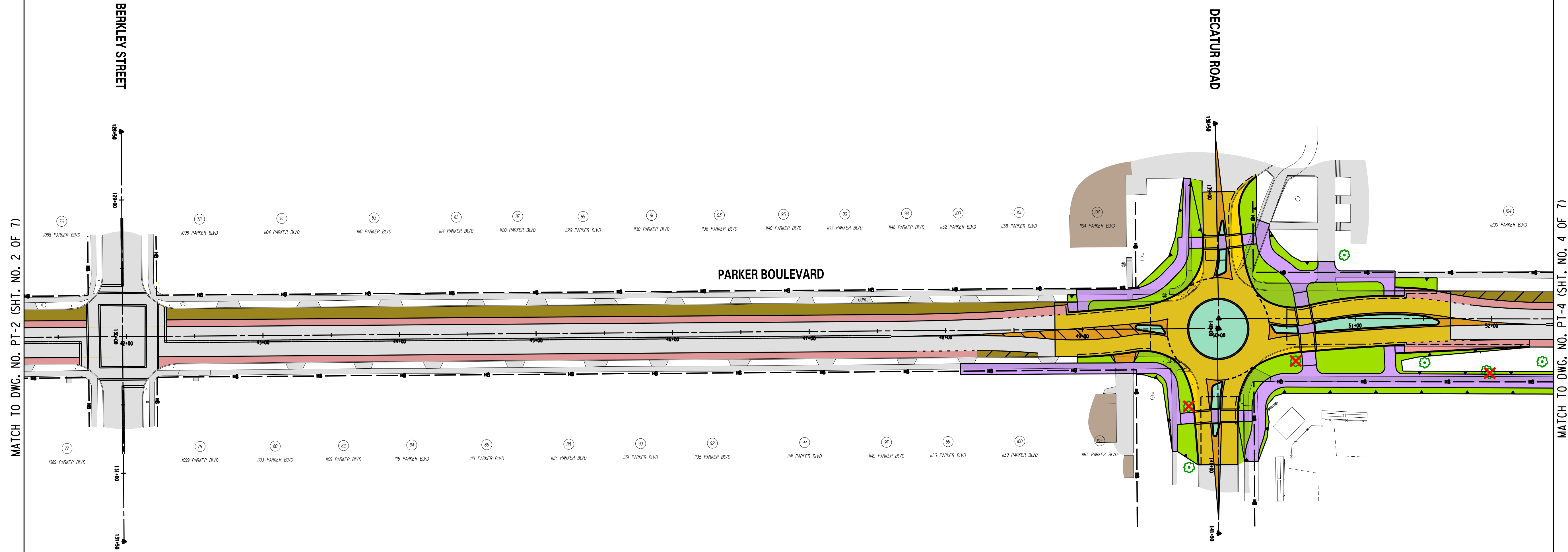
DATE

**TYLIN INTERNATIONAL**  
100 SOUTH ENGLEWOOD AVENUE, SUITE 100  
ROCHESTER, NY 14622  
V: (716) 242-5800  
F: (716) 242-5785

DRAWING TITLE: PRESENTATION PLAN - 2  
PROJECT NAME: COMPLETE STREETS FOR PARKER BOULEVARD  
PARKER BOULEVARD • TOWN OF TONAWANDA, NEW YORK  
CLIENT: TOWN OF TONAWANDA  
2919 DELAWARE AVENUE • KENMORE, NEW YORK 14217

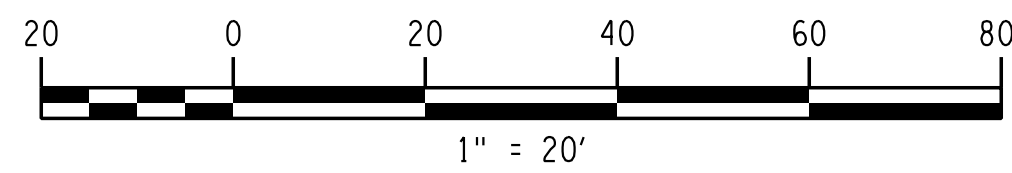
PROJECT NO.: 43.6480	PRJ. MGR.: DJK
DATE: 05/15/17	DRWN. BY: CMS
SCALE: AS NOTED	CHKD. BY: -
DRAWING NO.: PT-2	
SHEET NO.: 2 OF 7	

**PARKER BOULEVARD COMPLETE STREETS INITIATIVE  
ENGLEWOOD AVENUE TO SHERIDAN DRIVE  
TOWN OF TONAWANDA, ERIE COUNTY, NEW YORK**



MATCH TO DWG. NO. PT-2 (SHT. NO. 2 OF 7)

MATCH TO DWG. NO. PT-4 (SHT. NO. 4 OF 7)



**Preliminary**  
05/15/2017 12:57:27

COLOR PLAN LEGEND	
EXISTING FEATURES	PROPOSED FEATURES
PAVEMENT	PAVEMENT
GRAVEL OR STONE	SHOULDER
BUILDING OR STRUCTURE	PAINTED ISLAND
WATER	RAISED ISLAND
WETLAND	DRIVEWAY
WOODED AREA	TRAIL OR BIKE PATH
RIGHT-OF-WAY BOUNDARY	SIDEWALK
TO BE REMOVED	SLOPE IMPACT
	BUILDING OR STRUCTURE

ALTERATION OF OR ADDITION TO THIS DRAWING IS IN VIOLATION OF THE LAW, EXCEPTING AS PROVIDED IN ARTICLE 145, SECTION 1209, PART 2 OF THE NEW YORK STATE EDUCATION LAW.			
NO.	DATE	DESCRIPTION	REVISIONS
3			
2			
1			

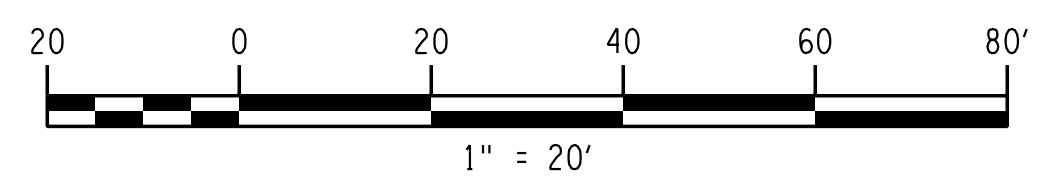
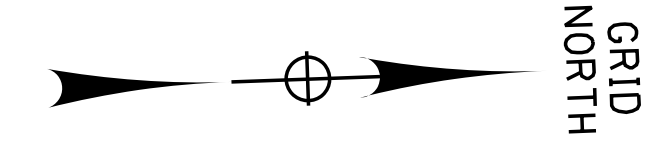
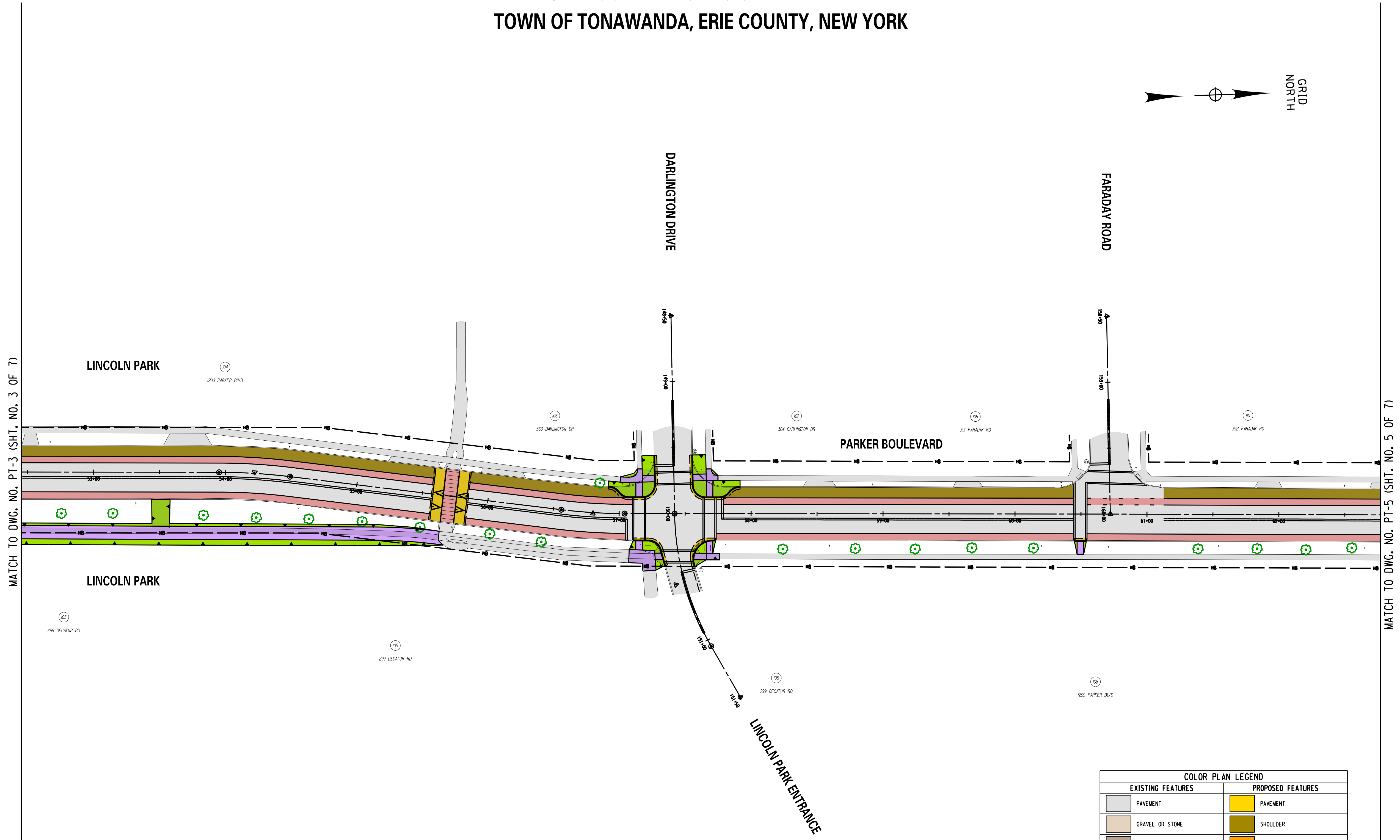
DATE
------

**TYLIN INTERNATIONAL**  
100 SOUTH ELMWOOD AVENUE, SUITE 100  
ROCHESTER, NY 14622  
V: (716) 242-5800  
F: (716) 242-5785

DRAWING TITLE: PRESENTATION PLAN - 3  
PROJECT NAME: COMPLETE STREETS FOR PARKER BOULEVARD  
PARKER BOULEVARD • TOWN OF TONAWANDA, NEW YORK  
CLIENT: TOWN OF TONAWANDA  
2919 DELAWARE AVENUE • KENMORE, NEW YORK 14217

PROJECT NO.:	PRJ. MGR.:
43.6480	DJK
DATE:	DRWN. BY:
05/15/17	CMS
SCALE:	CHKD. BY:
AS NOTED	-
DRAWING NO.:	
PT-3	
SHEET NO.:	
3 OF 7	

**PARKER BOULEVARD COMPLETE STREETS INITIATIVE  
ENGLEWOOD AVENUE TO SHERIDAN DRIVE  
TOWN OF TONAWANDA, ERIE COUNTY, NEW YORK**



**Preliminary**  
05/15/2017 12:57:28

COLOR PLAN LEGEND	
EXISTING FEATURES	PROPOSED FEATURES
PAVEMENT	PAVEMENT
GRAVEL OR STONE	SHOULDER
BUILDING OR STRUCTURE	PAINTED ISLAND
WATER	RAISED ISLAND
WETLAND	DRIVEWAY
WOODED AREA	TRAIL OR BIKE PATH
RIGHT-OF-WAY BOUNDARY	SIDEWALK
TO BE REMOVED	SLOPE IMPACT
	BUILDING OR STRUCTURE

ALTERATION OF OR ADDITION TO THIS DRAWING IS IN VIOLATION OF THE LAW, EXCEPTING AS PROVIDED IN ARTICLE 145, SECTION 1209, PART 2 OF THE NEW YORK STATE EDUCATION LAW.

NO.	DATE	DESCRIPTION	REVISIONS
3			
2			
1			

DATE
------

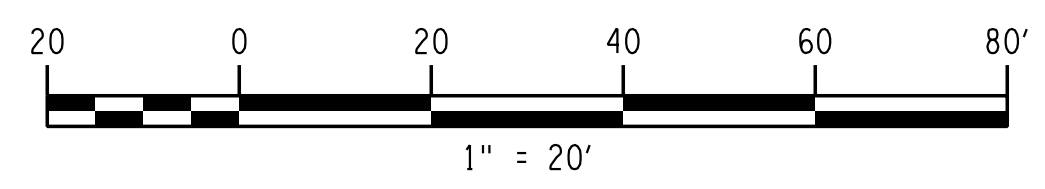
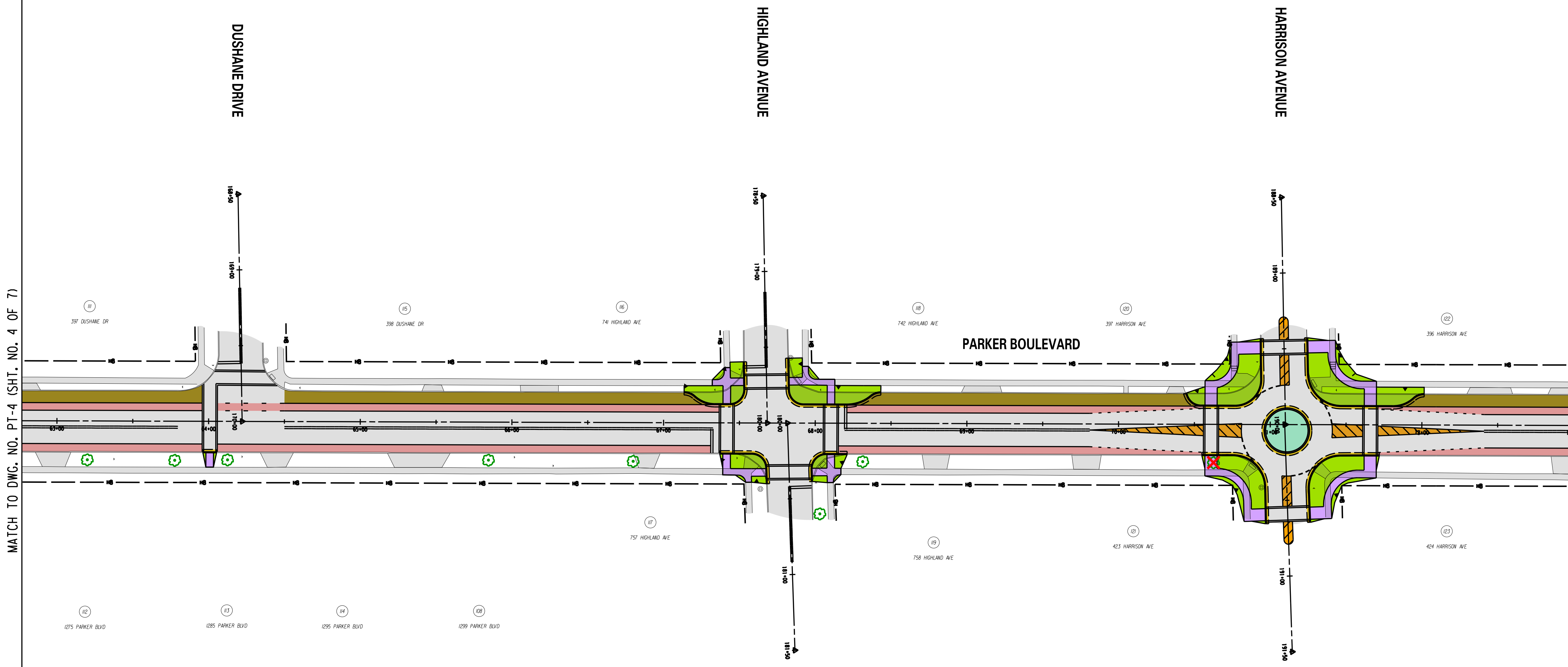
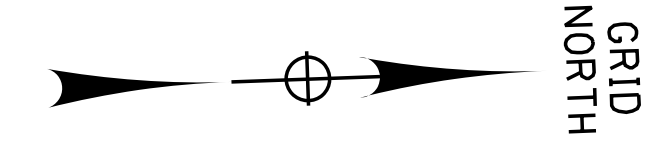
**TYLIN INTERNATIONAL**  
100 SOUTH ENGLEWOOD AVENUE, SUITE 100  
ROCHESTER, NY 14622  
V: (716) 242-5800  
F: (716) 242-5785

DRAWING TITLE: PRESENTATION PLAN - 4  
PROJECT NAME: COMPLETE STREETS FOR PARKER BOULEVARD  
PARKER BOULEVARD • TOWN OF TONAWANDA, NEW YORK  
CLIENT: TOWN OF TONAWANDA  
2919 DELAWARE AVENUE • KENMORE, NEW YORK 14217

PROJECT NO.: 43.6480	PRJ. MGR.: DJK
DATE: 05/15/17	DRWN. BY: CMS
SCALE: AS NOTED	CHKD. BY: -
DRAWING NO.: PT-4	
SHEET NO.: 4 OF 7	

USER = CSargeant  
DATE/TIME = Mon 05/15/17 12:54:37 PM  
DOC NAME = 436480.Presentation.dgn

**PARKER BOULEVARD COMPLETE STREETS INITIATIVE  
ENGLEWOOD AVENUE TO SHERIDAN DRIVE  
TOWN OF TONAWANDA, ERIE COUNTY, NEW YORK**



**Preliminary**  
05/15/2017 12:57:28

COLOR PLAN LEGEND	
EXISTING FEATURES	PROPOSED FEATURES
PAVEMENT	PAVEMENT
GRAVEL OR STONE	SHOULDER
BUILDING OR STRUCTURE	PAINTED ISLAND
WATER	RAISED ISLAND
WETLAND	DRIVEWAY
WOODED AREA	TRAIL OR BIKE PATH
RIGHT-OF-WAY BOUNDARY	SIDEWALK
TO BE REMOVED	SLOPE IMPACT
	BUILDING OR STRUCTURE

ALTERATION OF OR ADDITION TO THIS DRAWING IS IN VIOLATION OF THE LAW, EXCEPTING AS PROVIDED IN ARTICLE 145, SECTION 1205, PART 2 OF THE NEW YORK STATE EDUCATION LAW.

NO.	DATE	DESCRIPTION	REVISIONS
3			
2			
1			

DATE \_\_\_\_\_

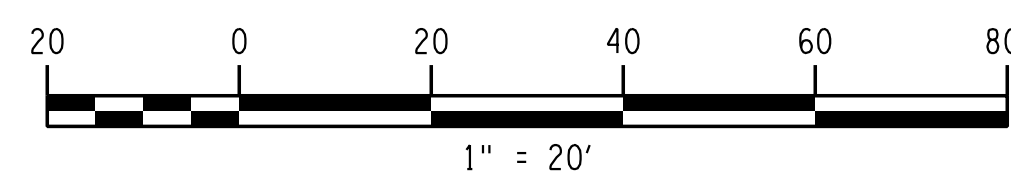
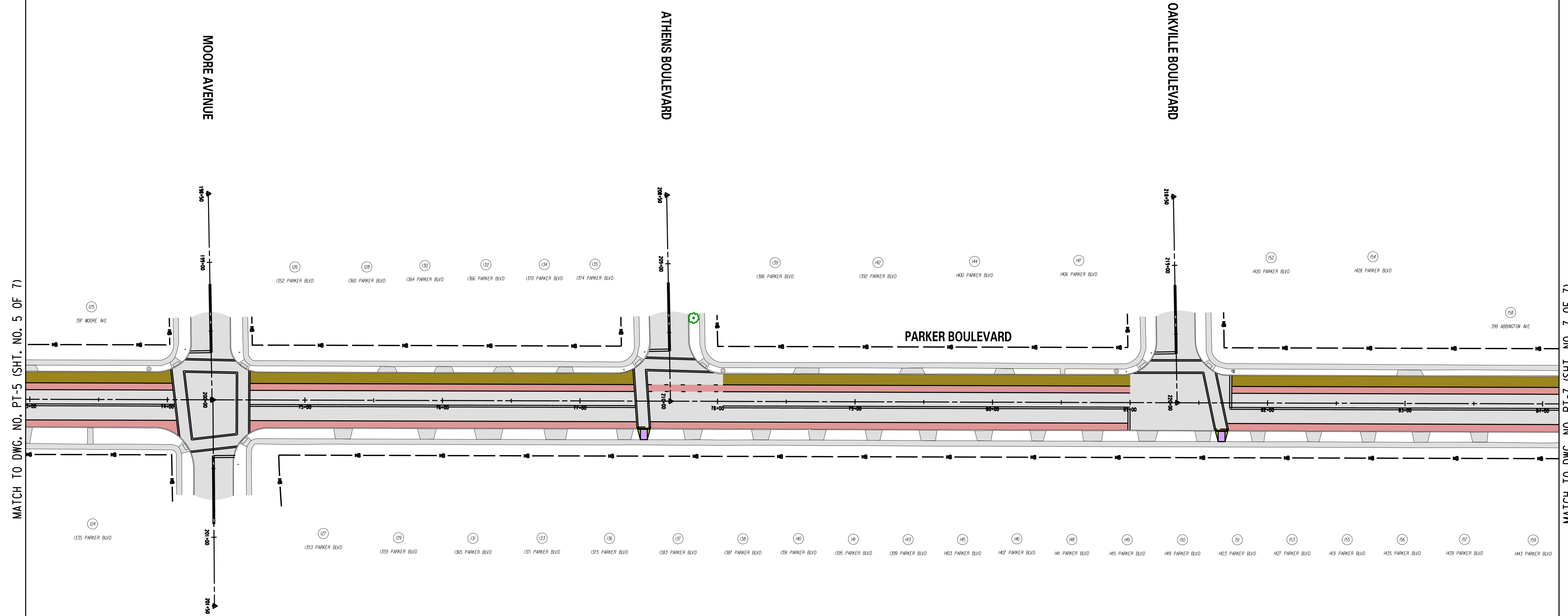
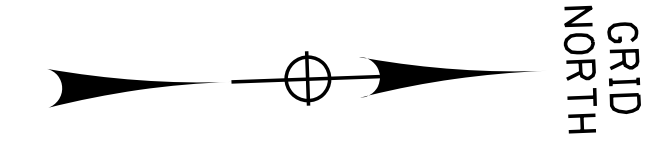
**TYLIN INTERNATIONAL**  
100 SOUTH ELMWOOD AVENUE, SUITE 100  
ROCHESTER, NY 14622  
T: (716) 242-5800  
F: (716) 242-5785

DRAWING TITLE: PRESENTATION PLAN - 5  
PROJECT NAME: COMPLETE STREETS FOR PARKER BOULEVARD  
PARKER BOULEVARD • TOWN OF TONAWANDA, NEW YORK  
CLIENT: TOWN OF TONAWANDA  
2919 DELAWARE AVENUE • KENMORE, NEW YORK 14217

PROJECT NO.: 43.6480	PRJ. MGR.: DJK
DATE: 05/15/17	DRWN. BY: CMS
SCALE: AS NOTED	CHKD. BY: -
DRAWING NO.: PT-5	
SHEET NO.: 5 OF 7	

USER = CSargeant  
DATE/TIME = Mon 05/15/17 12:54:44 PM  
DOC NAME = 436480.Presentation.dgn

**PARKER BOULEVARD COMPLETE STREETS INITIATIVE  
ENGLEWOOD AVENUE TO SHERIDAN DRIVE  
TOWN OF TONAWANDA, ERIE COUNTY, NEW YORK**



**Preliminary**  
05/15/2017 12:57:28

COLOR PLAN LEGEND	
EXISTING FEATURES	PROPOSED FEATURES
PAVEMENT	PAVEMENT
GRAVEL OR STONE	SHOULDER
BUILDING OR STRUCTURE	PAINTED ISLAND
WATER	RAISED ISLAND
WETLAND	DRIVEWAY
WOODED AREA	TRAIL OR BIKE PATH
RIGHT-OF-WAY BOUNDARY	SIDEWALK
TO BE REMOVED	SLOPE IMPACT
	BUILDING OR STRUCTURE

NO.	DATE	DESCRIPTION	REVISIONS
3			
2			
1			

DATE \_\_\_\_\_

**TYLINT** INTERNATIONAL  
100 SOUTH ELMWOOD AVENUE, SUITE 100  
ROCHESTER, NY 14622  
V: (716) 242-5800  
F: (716) 242-5785

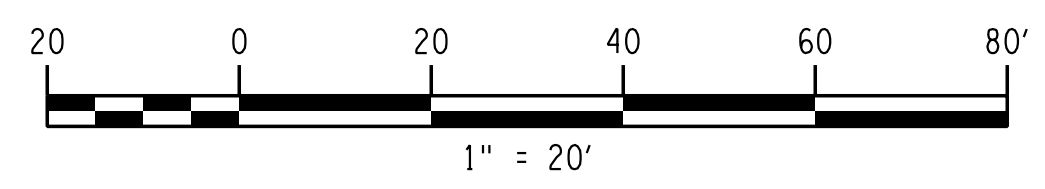
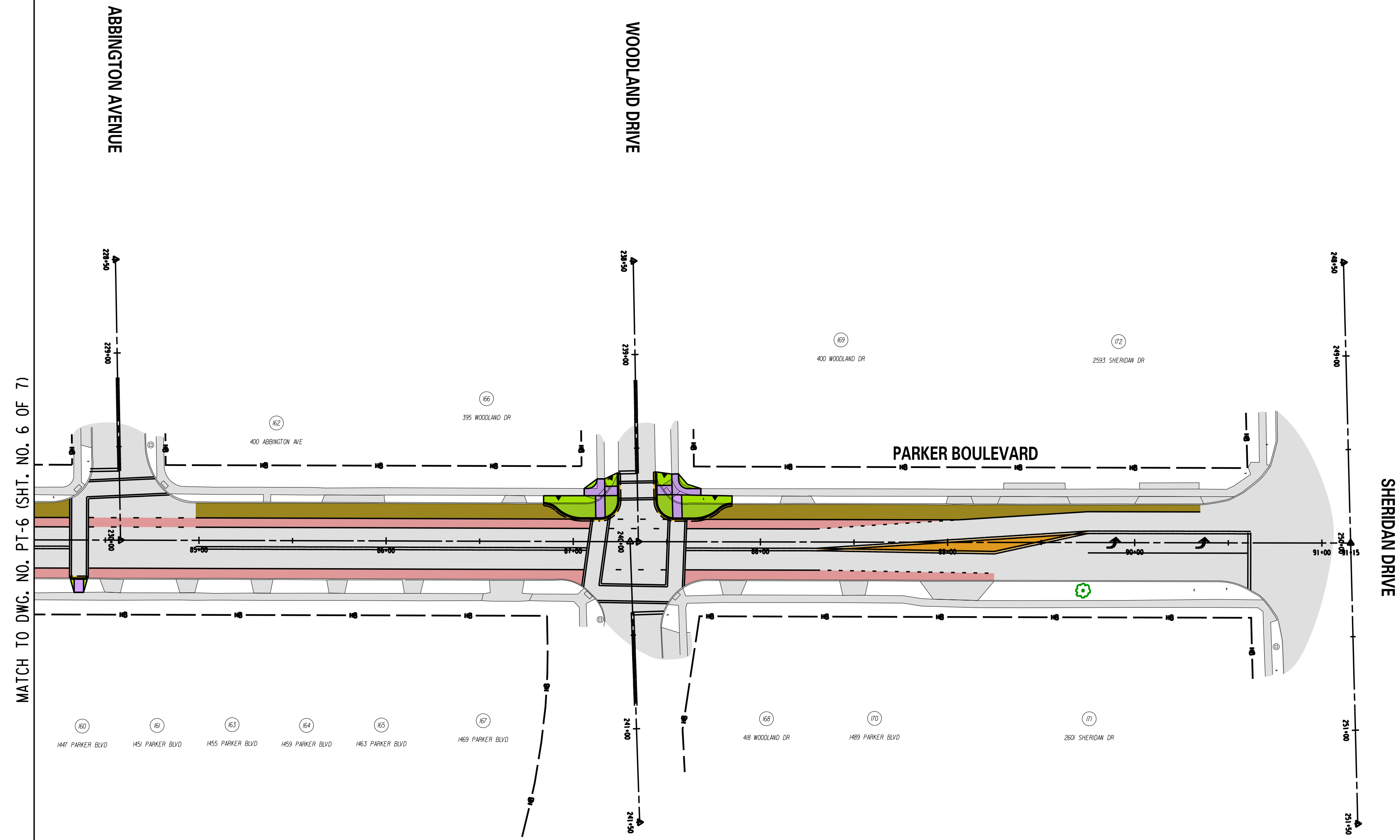
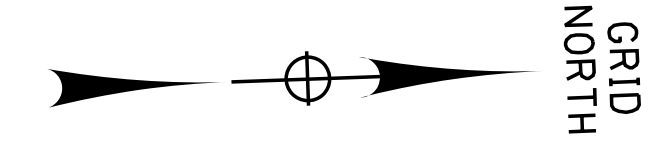
DRAWING TITLE: PRESENTATION PLAN - 6  
PROJECT NAME: COMPLETE STREETS FOR PARKER BOULEVARD  
PARKER BOULEVARD • TOWN OF TONAWANDA, NEW YORK  
CLIENT: TOWN OF TONAWANDA  
2919 DELAWARE AVENUE • KENMORE, NEW YORK 14217

PROJECT NO.: 43.6480	PRJ. MGR.: DJK
DATE: 05/15/17	DRWN. BY: CMS
SCALE: AS NOTED	CHKD. BY: -
DRAWING NO.: PT-6	
SHEET NO.: 6 OF 7	

USER = CSargeant  
DATE/TIME = Mon 05/15/17 12:54:51 PM  
DOC NAME = 436480.Presentation.dgn

USER = CSargeant  
 DATE/TIME = Mon 05/15/17 12:55:00 PM  
 DOC NAME = 436480.Presentation.dgn

**PARKER BOULEVARD COMPLETE STREETS INITIATIVE  
 ENGLEWOOD AVENUE TO SHERIDAN DRIVE  
 TOWN OF TONAWANDA, ERIE COUNTY, NEW YORK**



**Preliminary**  
 05/15/2017 12:57:28

COLOR PLAN LEGEND	
EXISTING FEATURES	PROPOSED FEATURES
PAVEMENT	PAVEMENT
GRAVEL OR STONE	SHOULDER
BUILDING OR STRUCTURE	PAINTED ISLAND
WATER	RAISED ISLAND
WETLAND	DRIVEWAY
WOODED AREA	TRAIL OR BIKE PATH
RIGHT-OF-WAY BOUNDARY	SIDEWALK
TO BE REMOVED	SLOPE IMPACT
	BUILDING OR STRUCTURE

NO.	DATE	DESCRIPTION	REVISIONS
3			
2			
1			

DATE \_\_\_\_\_

**TYLINT** INTERNATIONAL  
 100 SOUTH ENGLEWOOD AVENUE, SUITE 100  
 BOHEMIA, NY 11702  
 V: (716) 242-5800  
 F: (716) 242-5785

DRAWING TITLE: PRESENTATION PLAN - 7  
 PROJECT NAME: COMPLETE STREETS FOR PARKER BOULEVARD  
 PARKER BOULEVARD • TOWN OF TONAWANDA, NEW YORK  
 CLIENT: TOWN OF TONAWANDA  
 2919 DELAWARE AVENUE • KENMORE, NEW YORK 14217

PROJECT NO.:	PRJ. MGR.:
43.6480	DJK
DATE:	DRWN. BY:
05/15/17	CMS
SCALE:	CHKD. BY:
AS NOTED	-
DRAWING NO.:	
PT-7	
SHEET NO.:	
7 OF 7	

ALTERATION OF OR ADDITION TO THIS DRAWING IS IN VIOLATION OF THE LAW, EXCEPTING AS PROVIDED IN ARTICLE 145, SECTION 1205, PART 2 OF THE NEW YORK STATE EDUCATION LAW.