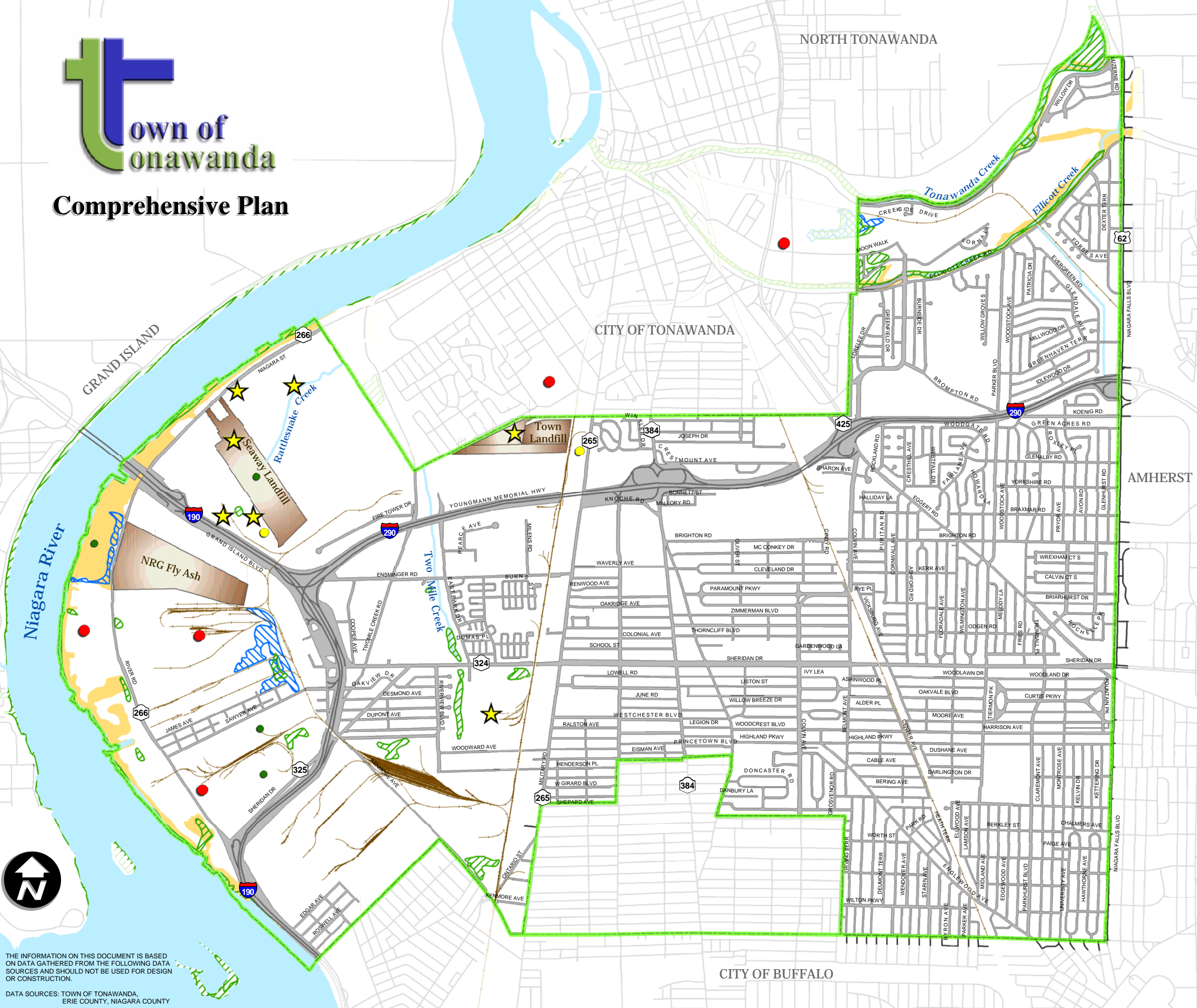













**Town of
Tonawanda**
Comprehensive Plan






Map 5: Environmental Features

-  Water
-  Federal Wetlands
-  NYSDEC Wetlands
-  FEMA Floodplain
-  Landfills
-  FUSRAP (Radioactivity)

Inactive Hazardous Waste Disposal Sites (NYSDEC Class)

-  2 (Remediation Required)
-  3 (Not a Significant Threat)
-  4 (Remediation is Complete)

-  Roads
-  Railroads
-  Municipal Boundary



PROJECT #313407-COMP
JULY 19, 2005



THE INFORMATION ON THIS DOCUMENT IS BASED ON DATA GATHERED FROM THE FOLLOWING DATA SOURCES AND SHOULD NOT BE USED FOR DESIGN OR CONSTRUCTION.
DATA SOURCES: TOWN OF TONAWANDA, ERIE COUNTY, NIAGARA COUNTY